भारत मौसम विज्ञान विभाग
INDIA METEOROLOGICAL DEPARTMENT
मौसम विज्ञान केंद्र, अहमदाबाद
METEOROLOGICAL CENTRE, AHMEDABAD
आरएस/आरडब्ल्यू बिल्डिंग, अहमदाबाद हवाई अड्डा, अहमदाबाद-380003
RS/RW Building, Ahmedabad Airport, Ahmedabad–380003
079-29702418/ 29702419/ 22858020

Date: 18th June, 2026
Time of issue: 1200 hours IST (mid-day)

Weather forecast Bulletin for Gujarat state and Dadra & Nagar Haveli and Daman and Diu based on 0300 UTC observation/chart and available NWP model outputs dated 18.06.2026

Weather realised during past 24 hours ending at 0830 hours IST of 18.06.2026:

- Rainfall occurred at a few places over North Gujarat region; at isolated places over South Gujarat region and Saurashtra; weather was dry over Kutch.
- Very heavy rainfall occurred at isolated places in the district of North Gujarat region namely Mahisagar; heavy rainfall occurred at isolated places in the districts of North Gujarat region namely Aravalli and Mehsana.
- There was no large change in maximum temperatures over the region.
- Maximum temperatures were above normal in parts over South Gujarat region and Saurashtra-Kutch; normal over rest of the region.
- 39.8 Deg. C. was the highest maximum temperature in the region recorded at Ahmedabad.

Synoptic Situation:

- The Northern Limit of Monsoon continues to pass through 18°N/60°E, 18°N/65°E, 18°N/70°E, Harnai, Solapur, Hyderabad, Bhadrachalam, Koraput, Phulbani, Ranchi, Jamui, Muzaffarpur and 28.3°N/83°E.
- Conditions are favourable for further advance of southwest monsoon into some more parts of Telangana, Odisha, Jharkhand & Bihar, and some parts of Chhattisgarh during next 4-5 days.
- The seasonal trough at mean sea level from Punjab to Bihar across Haryana and Uttar Pradesh persists.
- A fresh western Disturbance seen as trough in middle and upper tropospheric westerlies with its axis at 5.8 km above mean sea level runs roughly along Long. 67°E to the north of Lat. 28°N.
- A trough runs from Southwest Madhya Pradesh to East Central Arabian Sea across Madhya Maharashtra and Konkan at 5.8 km above mean sea level.
- Yesterday's Western Disturbance as a cyclonic circulation over north Pakistan & neighbourhood at 3.1 km above mean sea level with a trough aloft in middle tropospheric levels with its axis at 5.8 km above mean sea level roughly along Long. 72°E to the north of Lat. 32°N has move away east-northeastwards direction.
- South-westerly to Westerly winds are prevailing at lower levels over the region.

STATE FORECAST

WEATHER FORECAST for next 7 days: Valid up to 0830 hours IST of 25/06/2026

Detailed 7 days weather forecast for Gujarat State, Diu, Daman, Dadra & Nagar Haveli is given below

FORECAST FOR THE MAXIMUM TEMPERATURE: No large change in maximum temperatures during next 7 days very likely over the region.

DAY-1

(Valid from time of origin to 0830 Hrs. IST of 19/06/2026)

Light to moderate rain/thundershowers very likely at isolated places in the districts of North Gujarat region namely Banaskantha, Mehsana, Sabarkantha, Gandhinagar, Aravalli, Kheda, Ahmedabad, Anand, Panchmahal, Dahod, Mahisagar; at isolated places in all the districts of South Gujarat region namely Vadodara, Chhota Udepur, Narmada, Bharuch, Surat, Dang, Tapi, Navsari, Valsad and in Daman, Dadra and Nagar Haveli; at isolated places in the districts of Saurashtra namely Surendranagar, Rajkot, Jamnagar, Junagadh, Amreli, Bhavnagar, Morbi, Gir Somnath, Botad and in Diu. Dry weather very likely in the remaining districts of the State.

DAY-2

(Valid from 0830 Hrs. IST of 19/06/2026 to 0830 Hrs. IST of 20/06/2026)

Light to moderate rain/thundershowers very likely at isolated places in the districts of North Gujarat region namely Banaskantha, Mehsana, Sabarkantha, Aravalli, Kheda, Anand, Panchmahal, Dahod, Mahisagar; at isolated places in all the districts of South Gujarat region namely Vadodara, Chhota Udepur, Narmada, Bharuch, Surat, Dang, Tapi, Navsari, Valsad and in Daman, Dadra and Nagar Haveli; at isolated places in the districts of Saurashtra namely Junagadh, Amreli, Bhavnagar, Gir Somnath and in Diu. Dry weather very likely in the remaining districts of the State.

DAY-3

(Valid from 0830 Hrs. IST of 20/06/2026 to 0830 Hrs. IST of 21/06/2026)

Light to moderate rain/thundershowers very likely at isolated places in the districts of Saurashtra namely Amreli, Bhavnagar, Gir Somnath and in Diu; at isolated places in the districts of South Gujarat region namely Surat, Dang, Tapi, Navsari, Valsad and in Daman, Dadra and Nagar Haveli. Dry weather very likely in the remaining districts of the State.

DAY-4

(Valid from 0830 Hrs. IST of 21/06/2026 to 0830 Hrs. IST of 22/06/2026)

Light to moderate rain/thundershowers very likely at isolated places in the districts of Saurashtra namely Amreli, Bhavnagar, Gir Somnath and in Diu; at isolated places in the districts of South Gujarat region namely Surat, Dang, Tapi, Navsari, Valsad and in Daman, Dadra and Nagar Haveli. Dry weather very likely in the remaining districts of the State.

DAY-5

(Valid from 0830 Hrs. IST of 22/06/2026 to 0830 Hrs. IST of 23/06/2026)

Light to moderate rain/thundershowers very likely at isolated places in the districts of South Gujarat region namely Surat, Dang, Tapi, Navsari, Valsad and in Daman, Dadra and Nagar Haveli. Dry weather very likely in the remaining districts of the State.

DAY-6

(Valid from 0830 Hrs. IST of 23/06/2026 to 0830 Hrs. IST of 24/06/2026)

Light to moderate rain/thundershowers very likely at isolated places in the districts of South Gujarat region namely Surat, Dang, Tapi, Navsari, Valsad and in Daman, Dadra and Nagar Haveli. Dry weather very likely in the remaining districts of the State.

DAY-7

(Valid from 0830 Hrs. IST of 24/06/2026 to 0830 Hrs. IST of 25/06/2026)

Light to moderate rain/thundershowers very likely at isolated places in the districts of South Gujarat region namely Surat, Dang, Tapi, Navsari, Valsad and in Daman, Dadra and Nagar Haveli. Dry weather very likely in the remaining districts of the State.

WEATHER WARNING for next 7 days for Gujarat State Diu, Daman, Dadra & Nagar Haveli	
DAY-1	**Light thunderstorm** with lightning and surface wind 40- 50 kmph accompanied with light to moderate rain very likely at isolated places in the districts of North Gujarat Region namely Banaskantha, Mehsana, Sabarkantha, Gandhinagar, Aravalli, Kheda, Ahmedabad, Anand, Panchmahal, Dahod and Mahisagar; in the districts of South Gujarat Region namely Vadodara, Chhota Udepur, Narmada and Bharuch; in the districts of Saurashtra-Kutch namely Surendranagar, Rajkot, Amreli, Bhavnagar and Botad.
DAY-2	NIL
DAY-3	NIL
DAY-4	NIL
DAY-5	NIL
DAY-6	NIL
DAY-7	NIL

WEATHER OUTLOOK

For subsequent 2 days (i.e. for day 8 & 9) valid from 0830 hrs. IST of 25/06/2026 to 0830 hrs. IST of 27/06/2026: No large change.

FORECAST FOR AHMEDABAD & NEIGHBOURHOOD valid till 0830 hours IST of 19/06/2026

- Generally cloudy sky with one/two spells of light to moderate rain accompanied with thunderstorm likely.
- Maximum temperature very likely to be **39** °C.

RAINFALL DISTRIBUTION

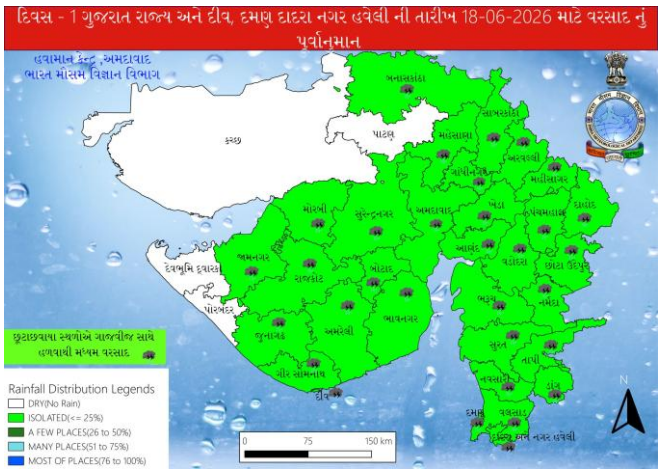

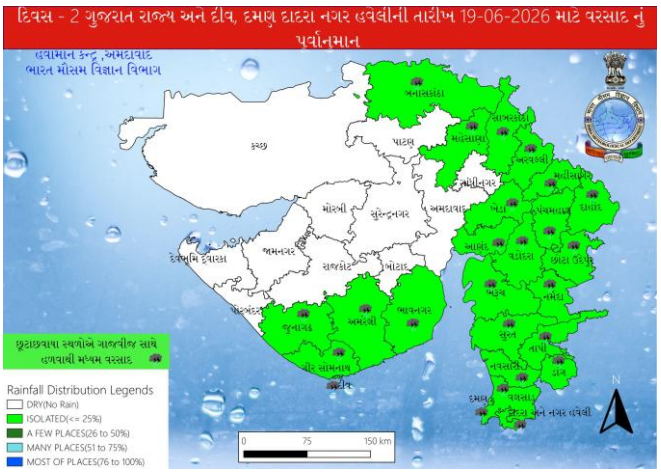

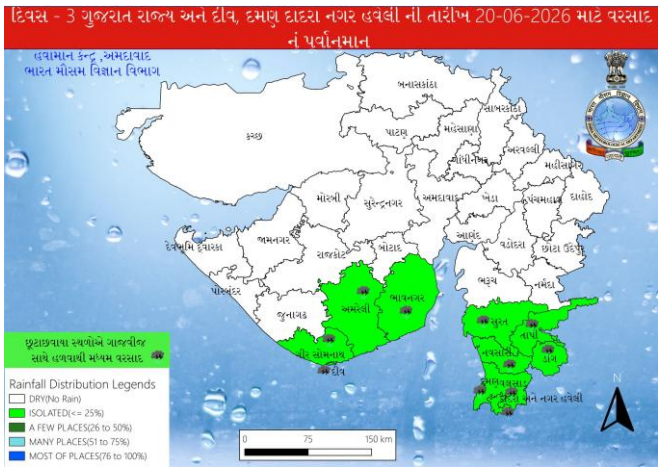

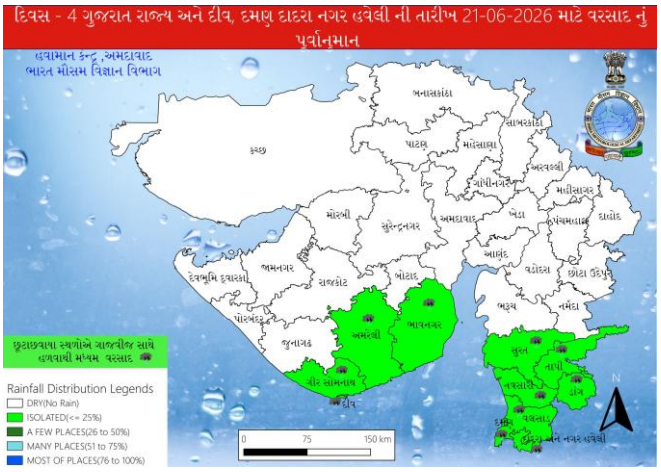

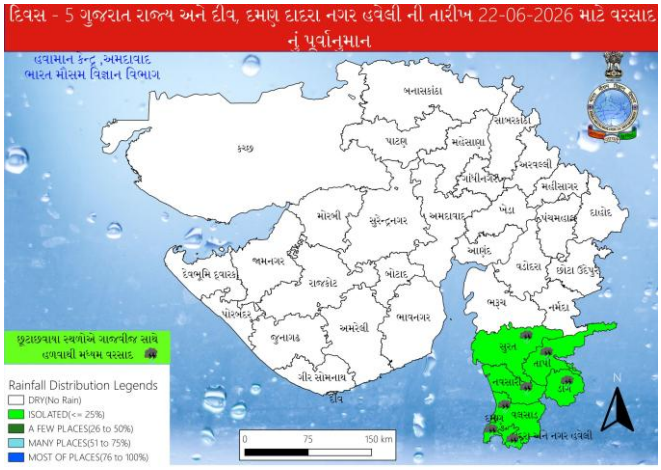

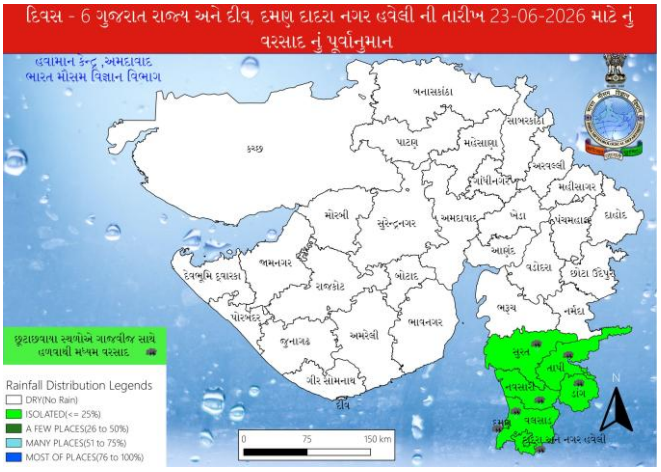

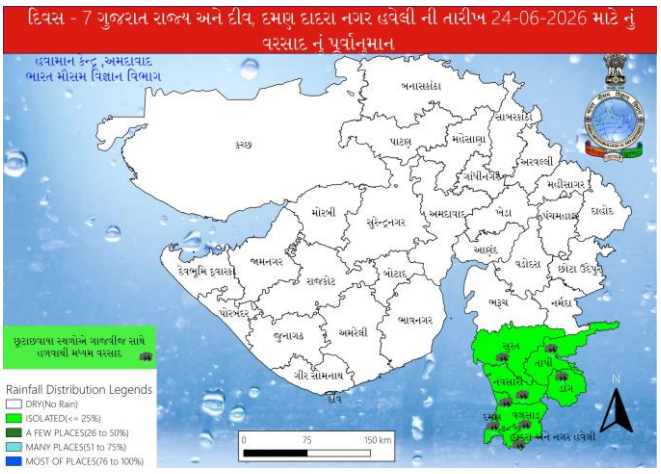

THUNDERSTORM WARNING

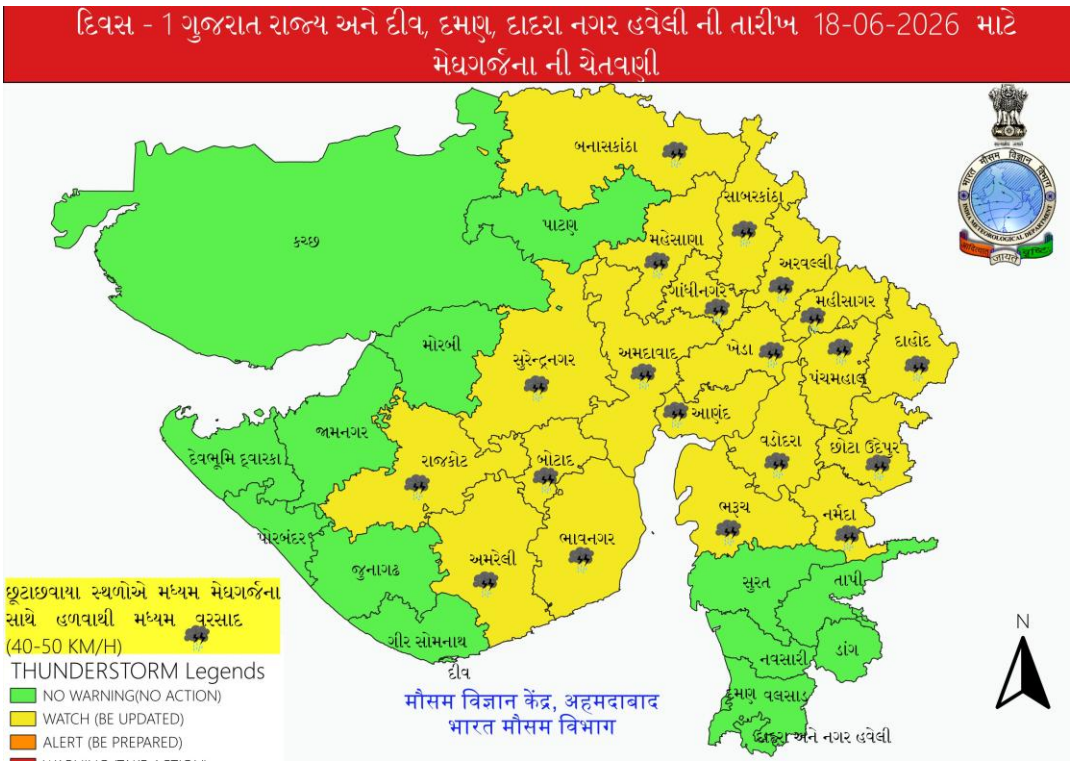

HEAVY RAINFALL WARNING: NIL

Impact expected and action suggested due to isolated thunderstorm with lightning/gusty & Squally winds & Hailstorm:

Impacts expected	Actions suggested
1. Breaking of tree branches, uprooting of large avenue trees. Large dead limbs blown from trees. Damage to Standing crops. 2. Minor to Major damage to banana and papaya trees. 3. Minor to major damage to power and communication lines due to breaking of branches. 4. Strong wind/hail may damage plantation, horticulture and standing crops. 5. Hail may injure people and cattle at open places. 6. Partial damage to vulnerable structures due to strong winds. 7. Minor damage to kutcha houses/walls and huts. 8. Loose objects may fly.	1. People are advised to keep a watch on the weather for worsening conditions and be ready to move to safer places accordingly. 2. Stay indoors, close windows & doors and avoid travel if possible. 3. Take safe shelters; do not take shelter under trees. 4. Do not lie on concrete floors and do not lean against concrete walls. 5. Unplug electrical/ electronic appliances. 6. Immediately get out of water bodies. 7. Keep away from all the objects that conduct electricity.

Action suggested during red, orange and yellow warnings for rainfall		
Yellow	**Orange**	**Red**
Traffic may be regulated effectively.	Traffic may be regulated effectively. People in the affected areas may restrict their movement.	Check for traffic congestion on your route before leaving for your destination. Follow any traffic advisories that are issued in this regard. Avoid going to areas that face water logging problem often. Avoid staying in vulnerable structure. People living in very old buildings unmaintained structures and river banks may take caution and moveto safer places. People in the affected areas may restrict their movement.

Legends: -

Colour Coded Warning
No Warning (No Action)
Watch (Be Aware)
Alert (Be Prepared ToTake Action)
Warning (Take Action)

Monsoon Activity	
Category	**Met Sub-Division rainfall**
Active	1. Rainfall more than 1.5 and less than 4 times of normal. 2. Spatial distribution should be widespread or fairly widespread. 3. At least two stations should record 5 cm or more rainfall for west coast Sub-Divisions and 3 cm or more in case of the other Sub-Divisions.
Vigorous	1. Rainfall more than 4 times of normal. 2. Distribution should be widespread or fairly widespread. 3. At least two stations should record more than 8 cm of rainfall for west coast Sub-Divisions and 5 cm of rainfall in case of the other Sub-Divisions.

Terminology for Spatial Distribution of rainfall: -

Spatial Distribution of Rainfall	Descriptive term used	Criteria for observed/forecast weather
Dry	Dry	No station reported/expecting rainfall
Isolated	One or two Places	≤25% of stations get/expected to get rainfall
Scattered	At a few Places	(26–50) % of stations get/expected to get rainfall
Fairly Widespread	At many Places	(51–75) % of stations get/expected to get rainfall
Wide spread	At most places	(76–100) % of stations get/expected to get rainfall

Terminology for intensity of 24 hour accumulated rainfall: -

Terminology	Rainfall (mm)	Rainfall (cm)
Very light rainfall	Trace -2.4	--
Light rainfall	2.5-15.5	Upto 1
Moderate rainfall	15.6-64.4	2-6
Heavy Rainfall	64.5- 115.5	7-11
Very Heavy Rainfall	115.6-204.4	12-20
Extremely heavy rainfall	Greater than or equal to 204.5 mm	21 cm or more
Exceptionally Heavy Rainfall	When the rainfall observed is a value near about the highest recorded rainfall at or near the station for the month or the season. However, this term will be used only when the actual rainfall amount exceeds 12 cm.	

Terminology for probability of occurrence of weather event: -

Term	Probability of occurrence
Unlikely	Less than 25%
Likely	25% to 50%
Very likely	50% to 75 %
Most likely	**more than 75%**